

Cummeennabuddoge Wind Farm



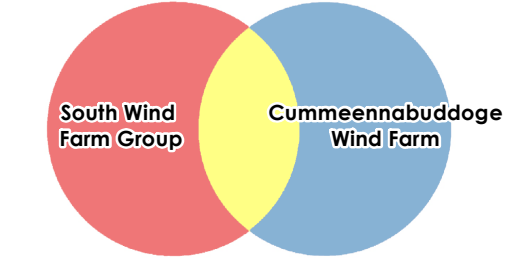
Figure 6-12
South Wind Farm Group
Comparative ZTV (Operational,
Consented and Proposed)

- Key**
- County boundary
 - Proposed turbine
 - 10km turbine buffers to 50km
 - South wind farm group turbine

South Wind Farm Group

Barnadivane	Derragh
Barnadivane resubmission	Derreenacrinnig West
Carrigariark	Garranereagh
Carrigariark 2	Goulacullin
Cleanrath	Shehy More

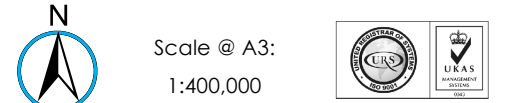
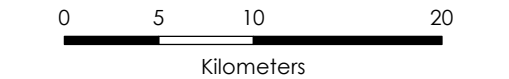
Cumulative Zone of Theoretical Visibility



Generated using Copernicus Land Monitoring Service EU-DEM Dataset which does not take into account the screening effects of buildings or vegetation.

ZTV calculated using ArcGIS 10.6 Viewshed tool with observer eye height 2m above ground and corrections for earth curvature and atmospheric refraction applied.

Coordinate system: IREN95 ITM



Ordnance Survey Ireland Licence No EN0013720
©Ordnance Survey Ireland and Government of Ireland